

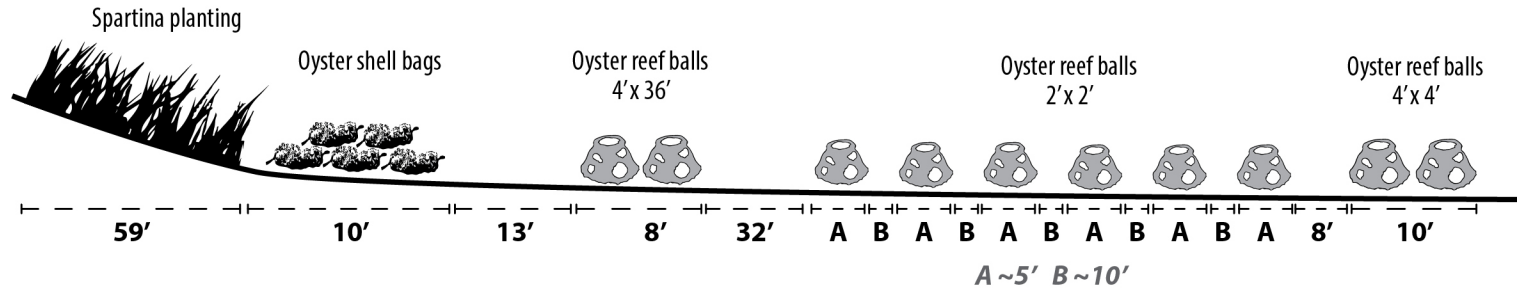
**FIGURE 2. LIVING SHORELINE PROJECT PROPOSAL  
CROSS SECTION REFERENCES  
LASSING PARK, PINELLAS COUNTY, FL**

Sources: Aerial Imagery, LABINS.org, Image Acquisition and Rectification by Surdex Corporation, 12/2016 - 02/2017; Site Survey, Tampa Bay Watch, 02/04/20.

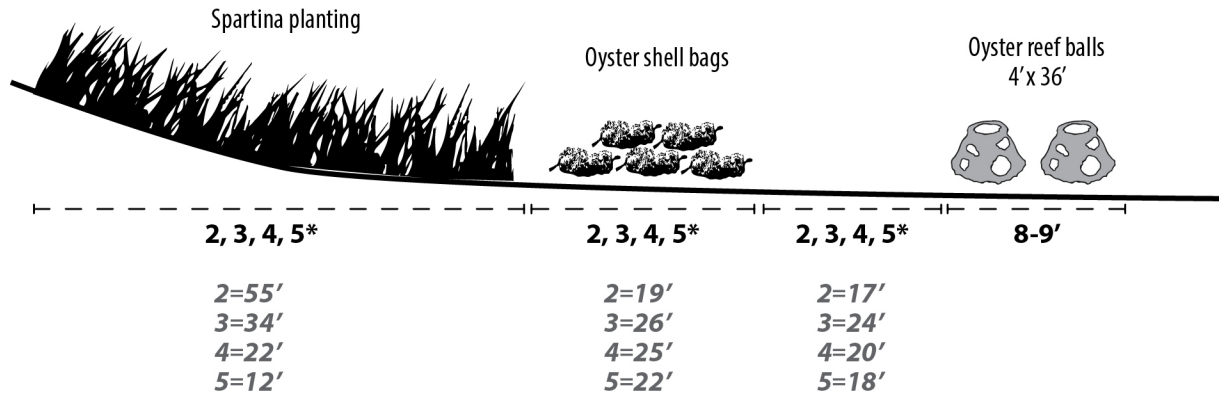


# Lassing Park

## Cross-section A1




## Cross-sections A2-4



\*\*NOT TO SCALE\*\*



Looking north towards the turn from north/south to east/west facing beach. Heavy erosion present from this point to mangroves on north shore



Standing just above the erosion line  
looking east. Debris field shows  
water cresting eroded shoreline at  
some point



Facing west towards eastern facing shore. Heavy debris on sand and up embankment. Note heavy erosion activity.



Facing south on eastern facing shore. Gentle slope with no notable structure or topography to mitigate wave action reaching above high tide water mark. Note beach erosion to the south